

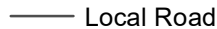












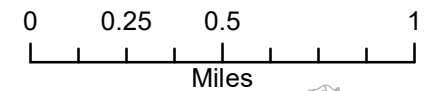
HABITAT FEATURES MAP

Town of Berlin,
Massachusetts

Legend

-  Town Boundaries
-  Major Road
-  Local Road
-  NHESP Certified Vernal Pools
-  NHESP Potential Vernal Pools (1)
-  NHESP Priority Habitats of Rare
-  MassDEP Wetlands
-  NHESP/TNC BioMap2 Core Habitat
-  NHESP/TNC BioMap2 Critical Natural Landscape
-  Active Railroad
-  Water Bodies
-  Streams

(1) NHESP Potential Vernal Pools:
Not equivalent to Certified Vernal Pools



1 in = 0.5 miles

Source: Data provided by the Town of Berlin, Central Massachusetts Regional Planning Commission (CMRPC), Natural Heritage & Endangered Species Program (NHESP), massDOT and the Office of Geographic Information (MassGIS), Commonwealth of Massachusetts, Information Technology Division.

Information depicted on this map is for planning purposes only. This information is not adequate for legal boundary definition, regulatory interpretation, or parcel level analysis. Use caution interpreting positional accuracy.



One Mercantile Street, Suite 520 Worcester, MA 01608

