






REGIONAL CONTEXT MAP

Town of Berlin, Massachusetts

Legend

-  Town Boundary
-  Active Railroad
-  Interstate
-  U.S. Route
-  State Route



1 in = 2 miles

Source: Data provided by the Central Massachusetts Regional Planning Commission (CMRPC), massDOT and the Office of Geographic Information (MassGIS), Commonwealth of Massachusetts, Information Technology Division.

Information depicted on this map is for planning purposes only. This information is not adequate for legal boundary definition, regulatory interpretation, or parcel-level analysis. Use caution interpreting positional accuracy.

Produced by



2 Washington Square, Union Station Worcester, MA 01604
Date: 4/21/2017 Path: H:\Projects\O_Berlin_GIS\m028_Locus_11x17.mxd